

CITY OF BUCKLEY, WASHINGTON

ORDINANCE NO. 12-22

AN ORDINANCE OF THE CITY OF BUCKLEY, WASHINGTON, AMENDING THE CITY'S ZONING MAP AND FIXING A TIME WHEN THE SAME SHALL BECOME EFFECTIVE.


WHEREAS, over the last several years the City Council has approved numerous rezones to properties throughout the City, and

WHEREAS, these rezones have not been integrated into the City's zoning map,

NOW, THEREFORE, THE CITY COUNCIL OF THE CITY OF BUCKLEY, WASHINGTON DO ORDAIN AS FOLLOWS:


Section 1. The City's zoning map, adopted by reference in BMC 19.16.020, is hereby replaced with the zoning map attached as Exhibit A.

Introduced, passed and approved this 28th day of June 2022.

Pro-Fem

Beau Burkett, Mayor

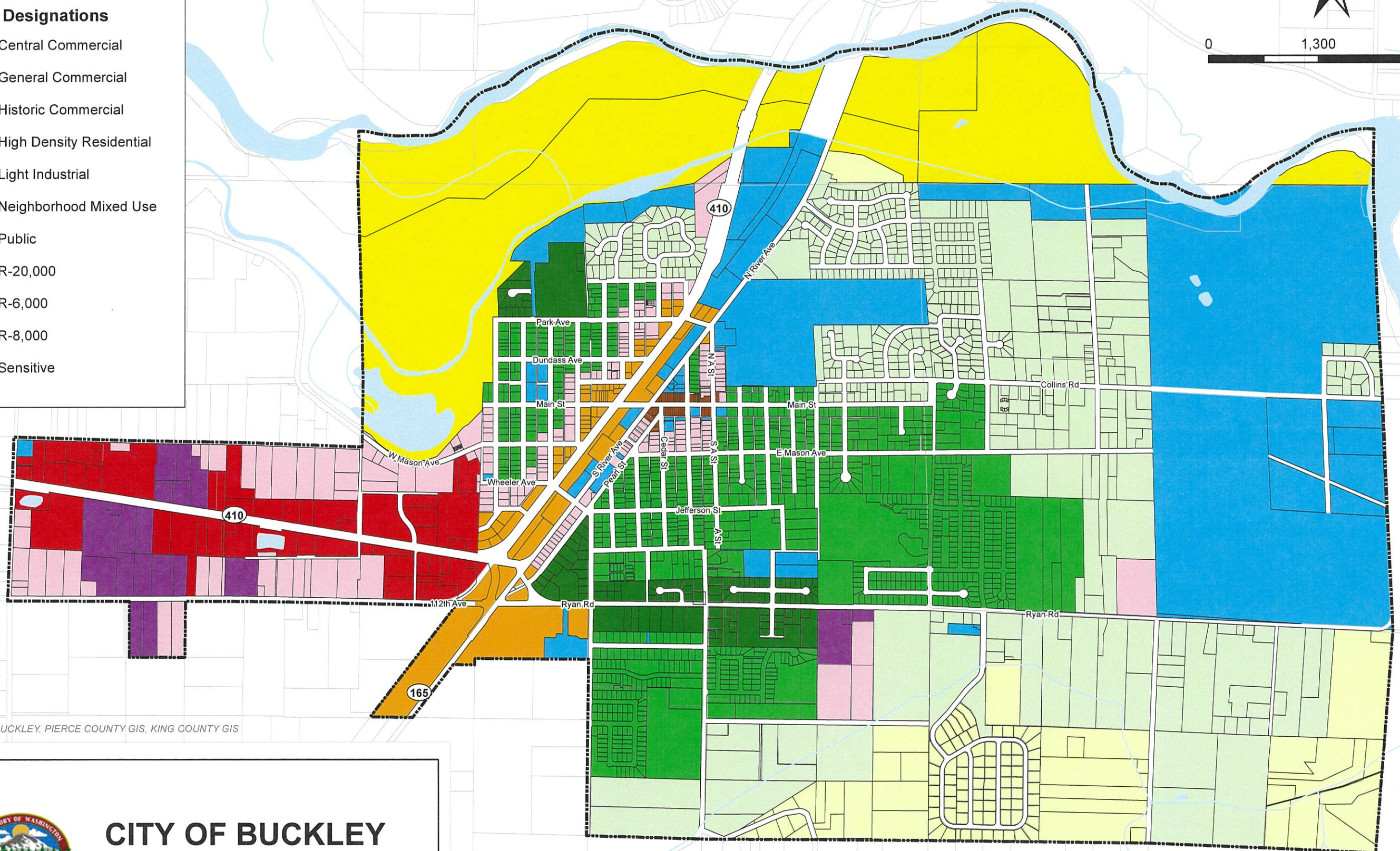
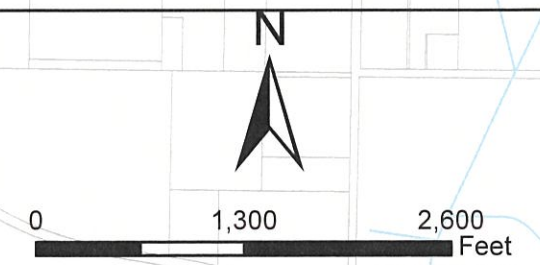
ATTEST:


Treva Percival, City Clerk


APPROVED AS TO FORM
Phil Olbrechts, City Attorney

PUBLISHED: 7-6-2022
EFFECTIVE: 7-11-2022

-  City Limits
- Zoning Designations**
-  Central Commercial
 -  General Commercial
 -  Historic Commercial
 -  High Density Residential
 -  Light Industrial
 -  Neighborhood Mixed Use
 -  Public
 -  R-20,000
 -  R-6,000
 -  R-8,000
 -  Sensitive



SOURCES: CITY OF BUCKLEY, PIERCE COUNTY GIS, KING COUNTY GIS



CITY OF BUCKLEY ZONING MAP

Adopted 6/28/22 ORD 12-22