2015 Comprehensive Plan Future Planning Area

Environmental Map

Proposed Urgan Growth Area (UGA) map submitted to Pierce County for Review and Acceptance

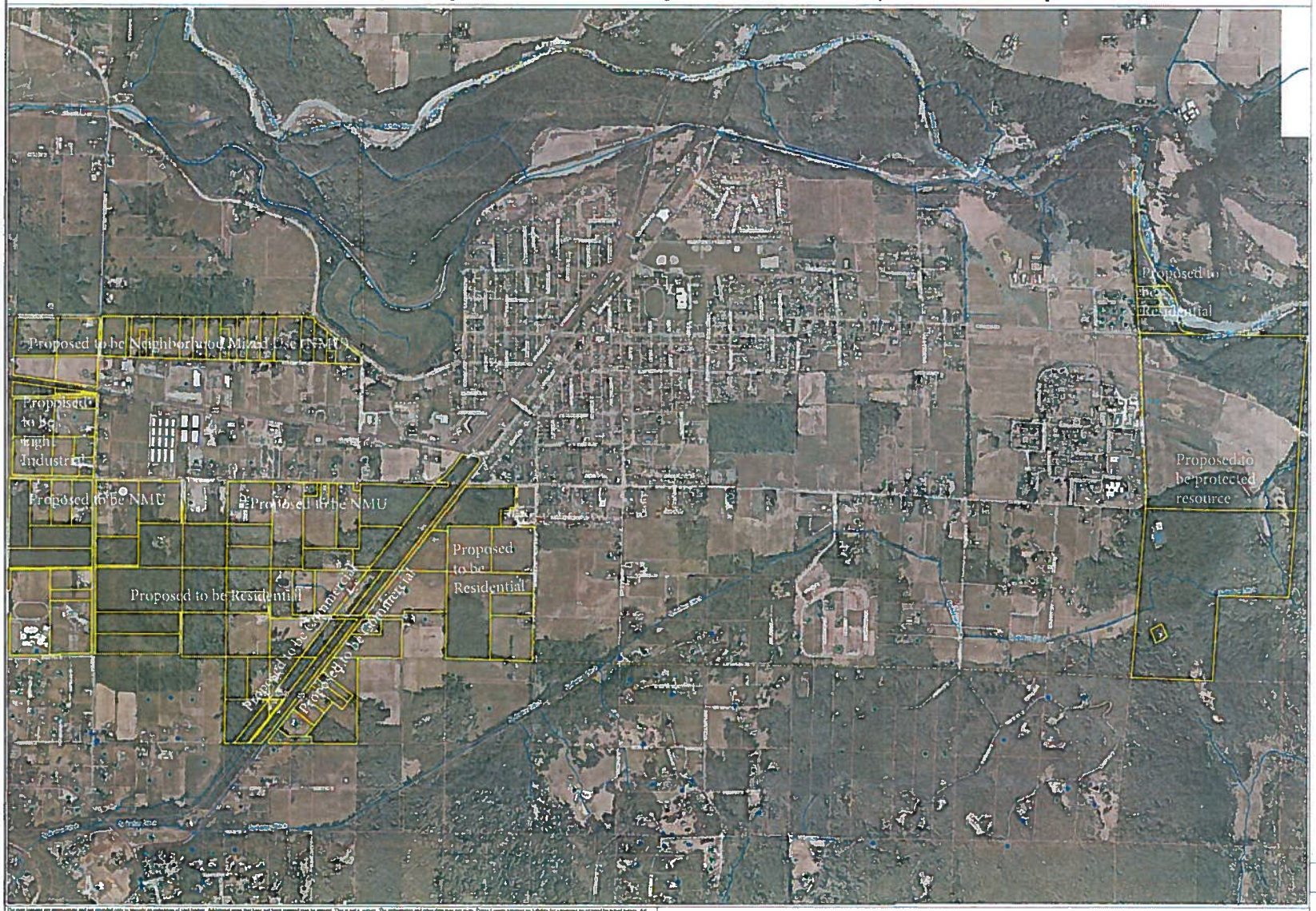

Map Legend

- Individual Wells Pre-1989
- Onsite Septic Systems
- Group A Wells
- Highlighted Tax Parcels
- Tax Parcels
- Base Parcel
- Condominium
- Other
- Pierce County Basemap
- Hydro - Centerlines
- Roads
- Interstate
- Limited Access State Routes
- Other State Routes
- Ramps
- Major Arterial
- Collector
- Local Access
- County - 2011 - Drive

Buckley Comprehensive Plan

Adopted December 8, 2015, under Ord. No. 31-15

Scale 1:6,731

0 750 1500 ft

A

Printed: 7/30/14 3:52 PM

CountyView Web Map
Aquifers

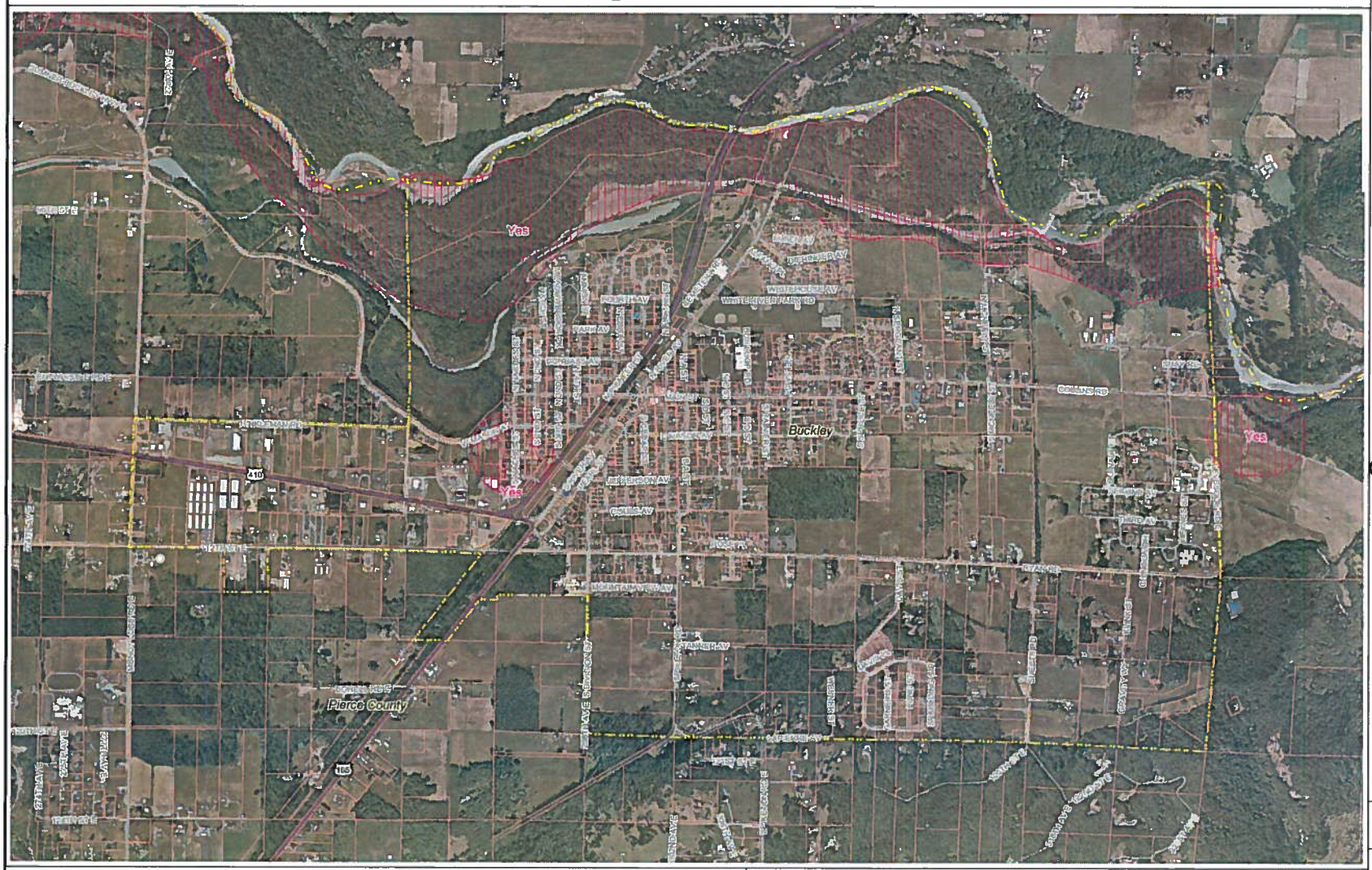

Map Legend

Tax Parcels
- Base Parcel
- Condominium
- Other
- Pierce County Basemap

Roads
- Interstate
- Limited Access State Routes
- Other State Routes
- Ramps
- Major Arterial
- Collector
- Local Access

Aquifer - Recharge Areas

County - 2011 - Ortho

Buckley Comprehensive Plan

Adopted December 8, 2015, under Ord. No. 31-15

Scale 1:17,690

0 750 1500 ft.

Printed: 1/7/15 2:32 PM

The map features are approximate and are intended only to provide an indication of said feature. Additional areas that have not been mapped may be present. This is not a survey. The orthophotos and other data may not align. Pierce County assumes no liability for variations ascertained by actual survey. All data is expressly provided AS IS and WITH ALL FAULTS. Pierce County makes no warranty of fitness for a particular purpose.

Geology

Annotated with geologic unit age and lithology

Buckley Comprehensive Plan
Adopted December 8, 2015,
under Ord. No. 31-15

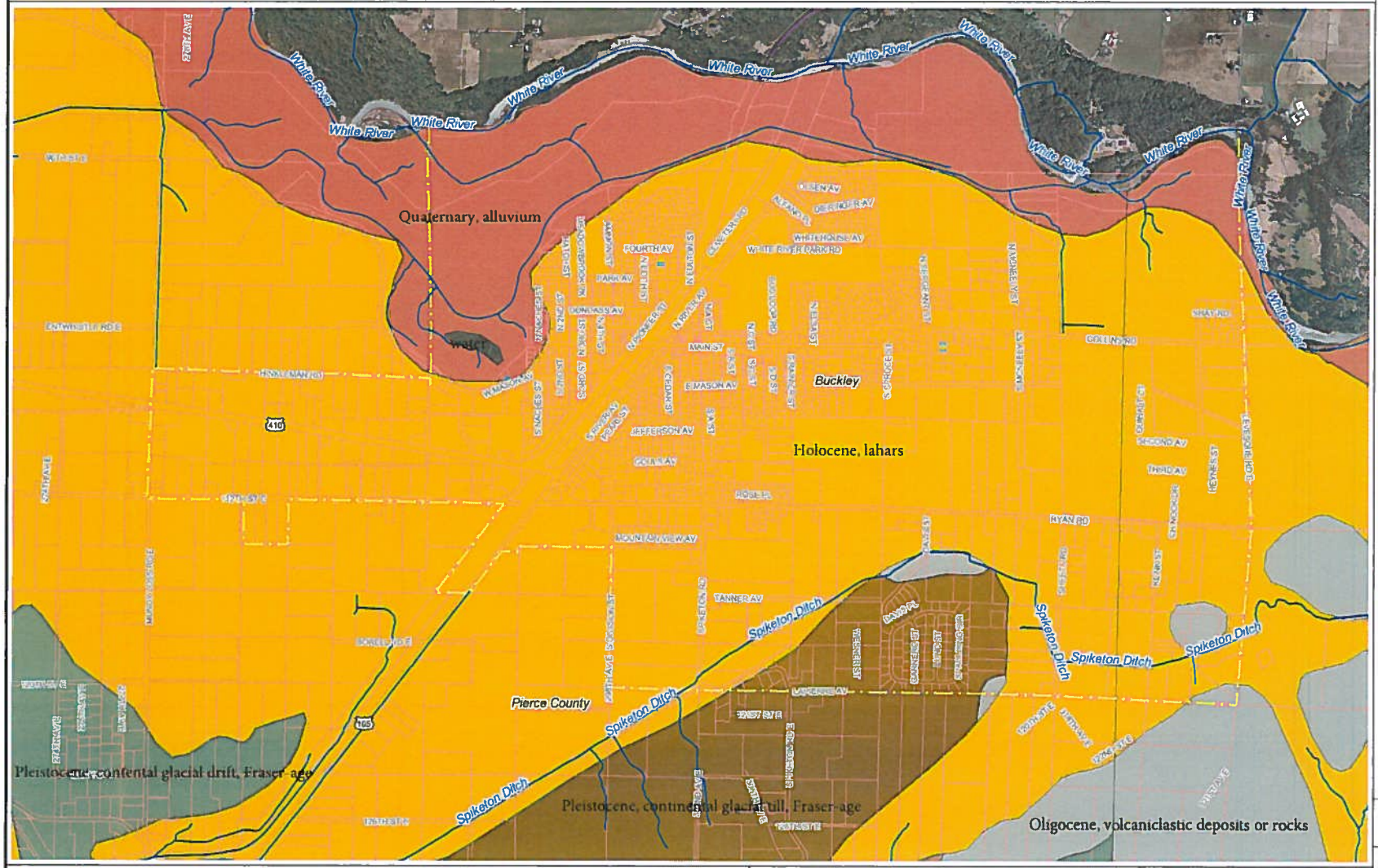

The map features are approximate and are intended only to provide an indication of said feature. Additional areas that have not been mapped may be present. This is not a survey. The orthophotos and other data may not align. Pierce County assumes no liability for variations ascertained by actual survey. All data is expressly provided AS IS and WITH ALL FAULTS. Pierce County makes no warranty of fitness for a particular purpose.

Map Legend

- Hydro - Centerlines
- Pierce County Basemap
- Tax Parcels
  - Base Parcel
  - Condominium
  - Other
- Geology
  - Alluvium
  - Alpine glacial drift
  - Artificial
  - Ice
  - Intrusive
  - Lahars
  - Mass wasting
  - Peat deposits
  - preFraser glacial - Possession/Doublebluff drift
  - preFraser nonglacial - Olympia gravel/Whidbey fm
  - Sedimentary
  - Vashon advance outwash
  - Vashon recessional lacustrine
  - Vashon recessional outwash
  - Vashon till
  - Volcanic
- Roads
  - Interstate
  - Limited Access State Routes
  - Other State Routes
  - Ramps
  - Major Arterial
  - Collector
  - Local Access
- County - 2011 - Ortho

Scale 1:17,556

0 750 1500 ft.

Printed: 2/9/15 11:09 AM

Soils

Buckley Comprehensive Plan
Adopted December 8, 2015, under
Ord. No. 31-15

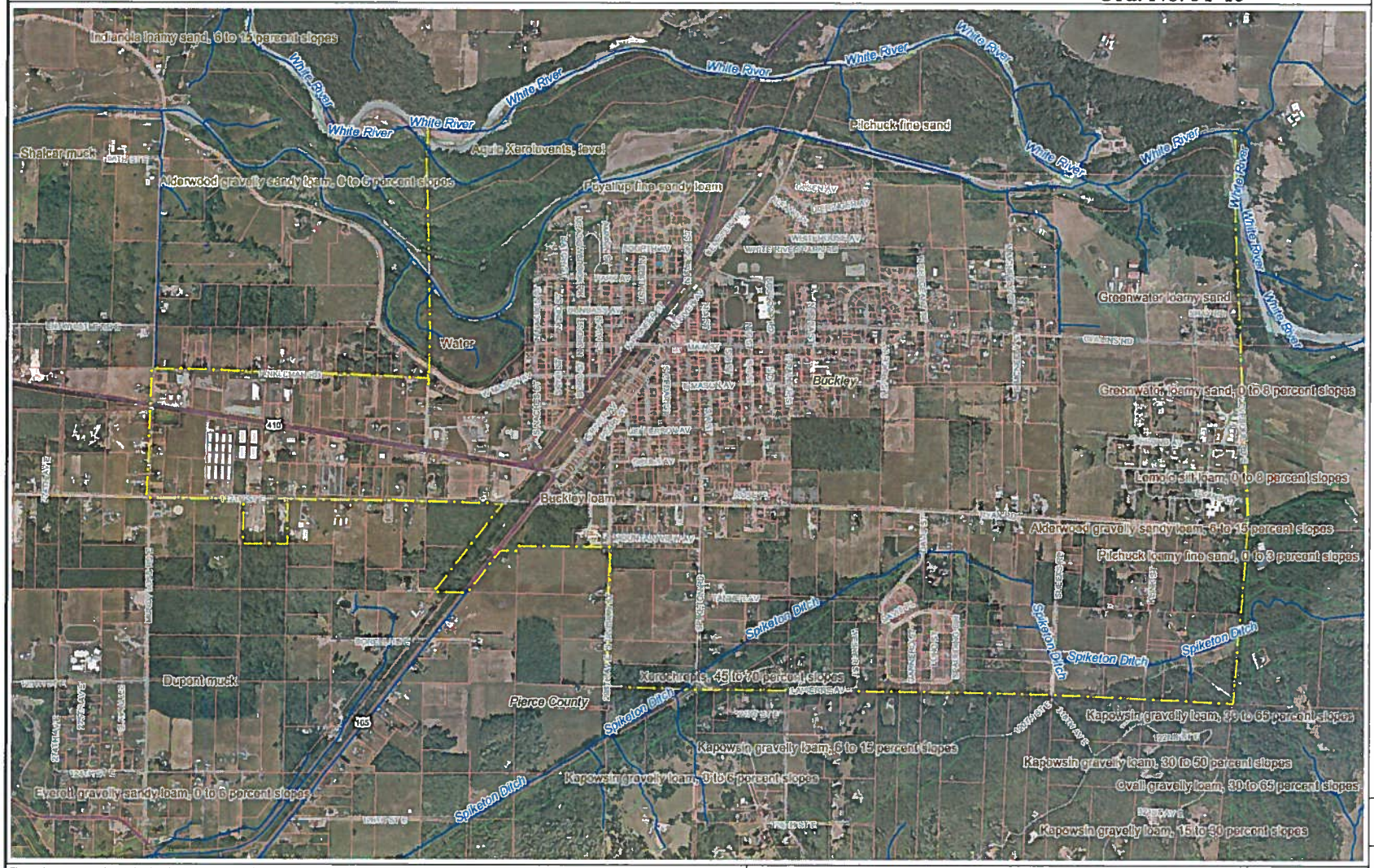

The map features are approximate and are intended only to provide an indication of said feature. Additional areas that have not been mapped may be present. This is not a survey. The orthophotos and other data may not align. Pierce County assumes no liability for variations ascertained by actual survey. All data is expressly provided AS IS and WITH ALL FAULTS. Pierce County makes no warranty of fitness for a particular purpose.

Map Legend

- Hydro - Centerlines
- Soils
- Pierce County Basemap
- Tax Parcels
- Base Parcel
- Condominium
- Other
- Roads
- Interstate
- Limited Access State Routes
- Other State Routes
- Ramps
- Major Arterial
- Collector
- Local Access
- County - 2011 - Ortho

Scale 1:17,556

0 750 1500 ft.

Printed: 2/9/15 11:49 AM

Environmental Map

CountyView Web Map

Priority Habitat and Species

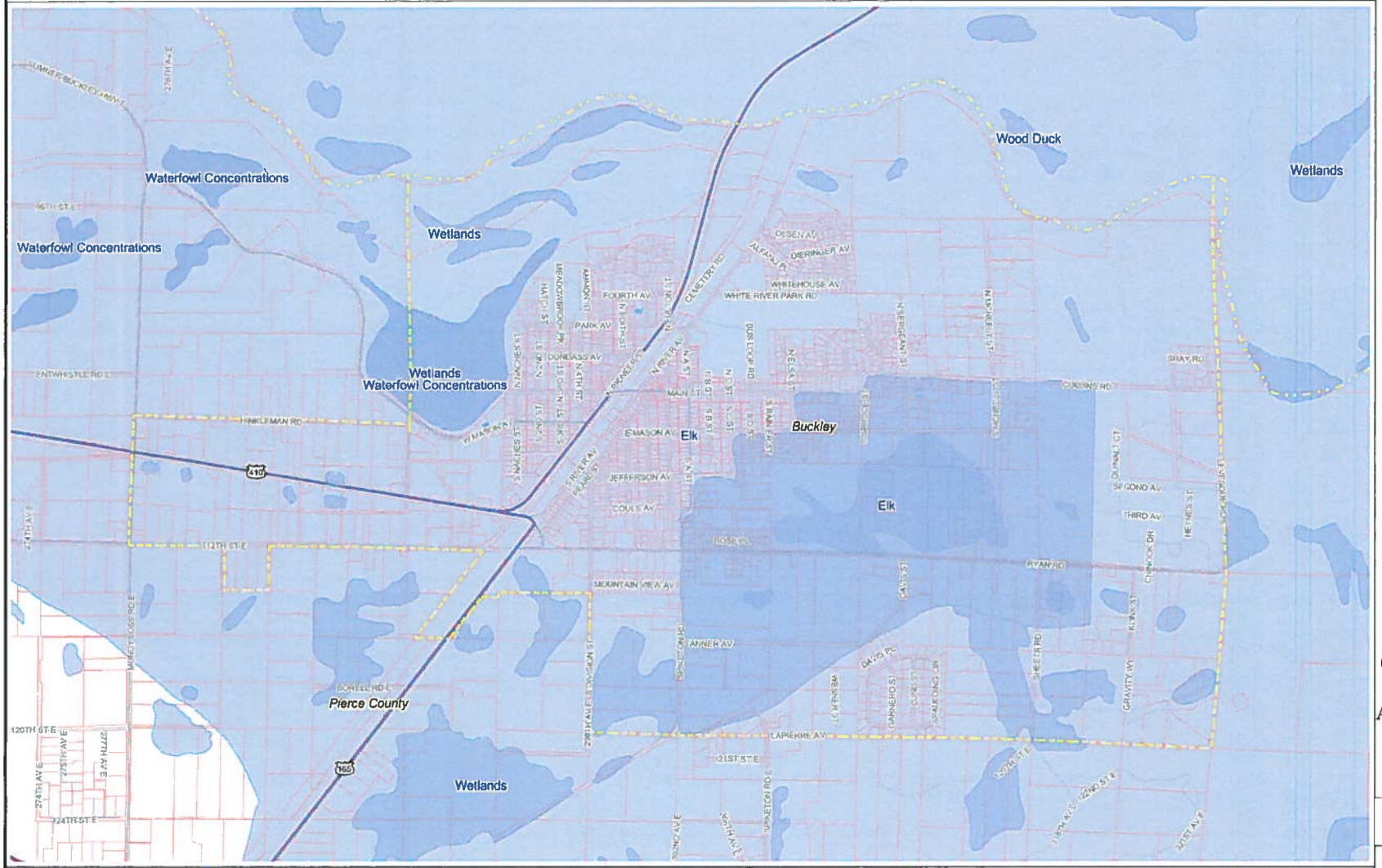

Map Legend

- Pierce County Basemap
- Priority Habitat/Species
- Roads
  - Interstate
  - Limited Access State Routes
  - Other State Routes
  - Ramps
  - Major Arterial
  - Collector
  - Local Access
- Tax Parcels
  - Base Parcel
  - Condominium
  - Other
- Hydro - Centerlines
- Piped Stream Sections
- Stream

Buckley Comprehensive Plan

Adopted December 8, 2015, under Ord. No. 31-15

Scale 1:17,690

0 750 1500 ft.

Printed: 1/7/15 2:58 PM

The map features are approximate and are intended only to provide an indication of said feature. Additional areas that have not been mapped may be present. This is not a survey. The orthophotos and other data may not align. Pierce County assumes no liability for variations ascertained by actual survey. All data is expressly provided AS IS and WITH ALL FAULTS. Pierce County makes no warranty of fitness for a particular purpose.

Environmental Map

Buckley Comprehensive Plan

Adopted December 8, 2015, under Ord. No. 31-15

CountyView Web Map

Nationwide Wetland Inventory Wetlands

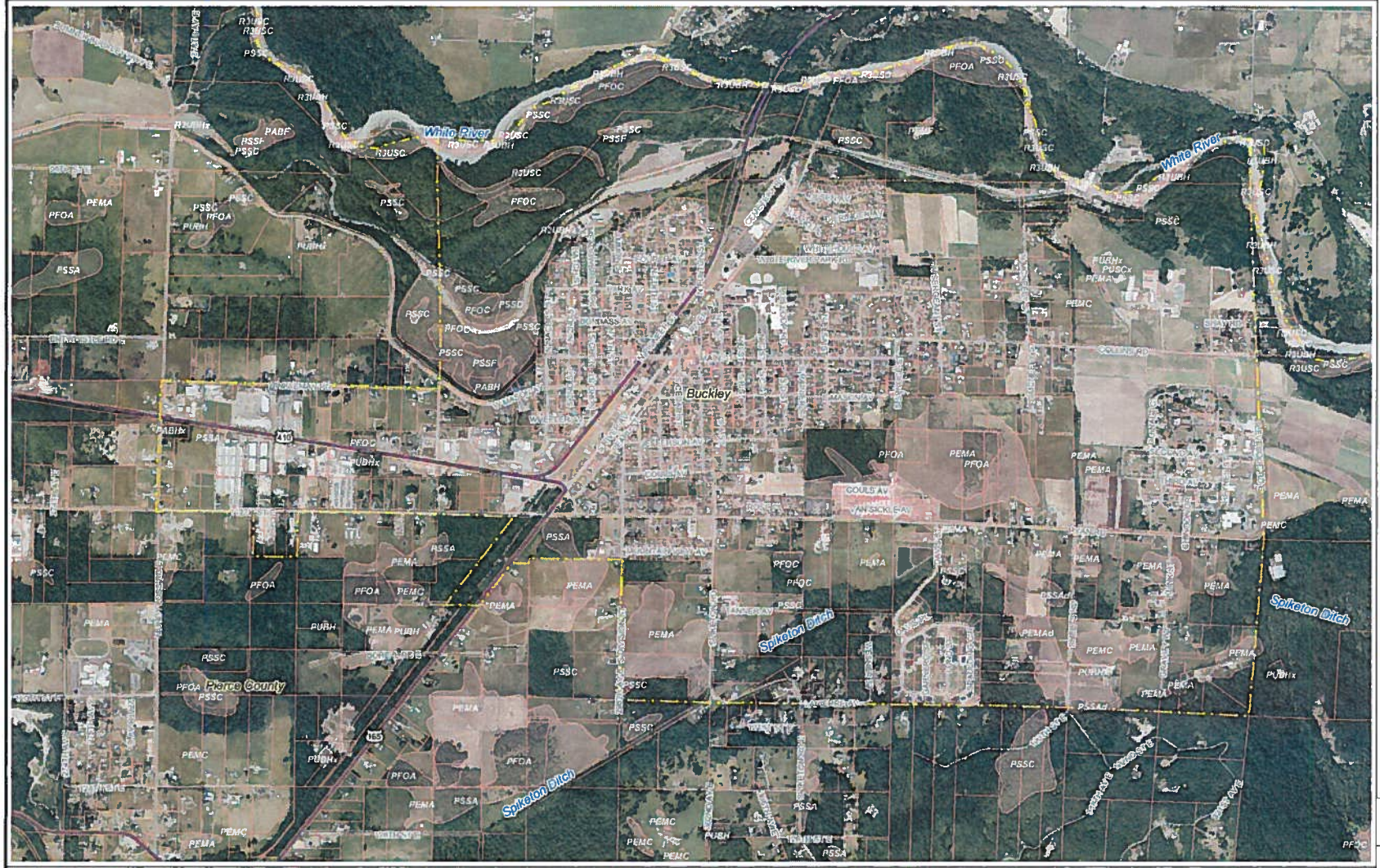

Map Legend

Tax Parcels
- Base Parcel
- Condominium
- Other
- Pierce County Basemap

Roads
- Interstate
- Limited Access State Routes
- Other State Routes
- Ramps
- Major Arterial
- Collector
- Local Access
- National Wetlands Inventory

County - 2014 - Ortho

Hydro - Centerlines

Zoning - Buckley
- CC
- GC
- HC
- HDR
- LI
- NMU
- P
- R-20,000
- R-6,000
- R-8,000
- S

Scale 1:17,544

0 750 1500 ft.

Printed: 11/9/15 12:12 PM

The map features are approximate and are intended only to provide an indication of said feature. Additional areas that have not been mapped may be present. This is not a survey. The orthophotos and other data may not align. Pierce County assumes no liability for variations ascertained by actual survey. All data is expressly provided AS IS and WITH ALL FAULTS. Pierce County makes no warranty of fitness for a particular purpose.

floods and floodways

Buckley Comprehensive Plan
Adopted December 8, 2015, under
Ord. No. 31-15

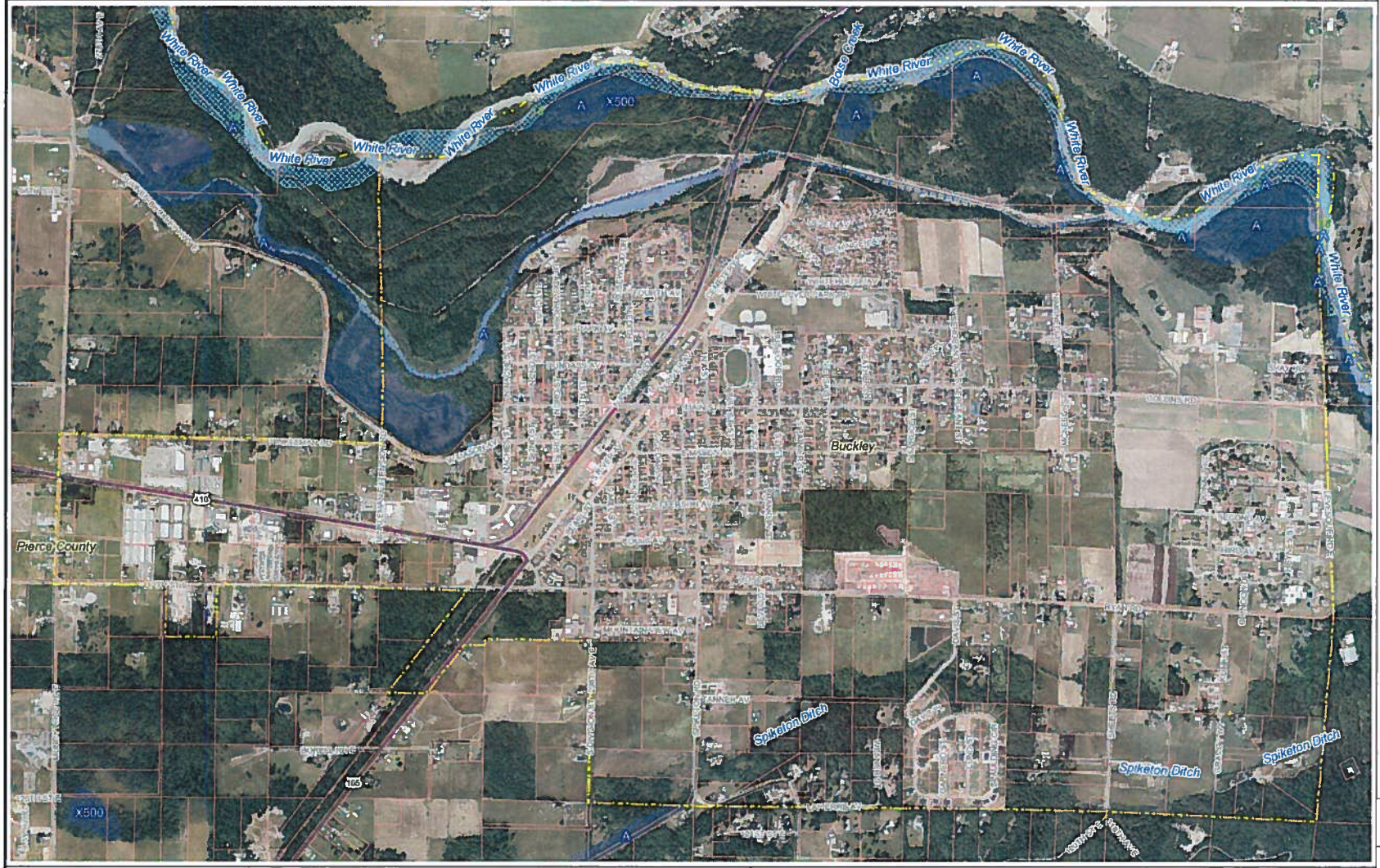

Map Legend

Tax Parcels
- Base Parcel
- Condominium
- Other
- Pierce County Basemap

Easements - Lines
- City of Tacoma Easement
- Gas Easement
- Monument Line
- Private Road
- Public ROW
- Railroad
- Stormwater Easement
- Transmission Easement
- Water Easement

Roads
- Interstate
- Limited Access State Routes
- Other State Routes
- Ramps
- Major Arterial
- Collector
- Local Access
- Floodways (FEMA)
- Flood Hazard Areas (FEMA)

County - 2014 - Ortho
- Hydro - Centerlines
- Boundary

Zoning - Buckley
- CC
- GC
- HC
- HDR
- LI

Scale 1:15,197
0 650 1300 ft.

Printed: 4/30/15 4:39 PM

The map features are approximate and are intended only to provide an indication of said feature. Additional areas that have not been mapped may be present. This is not a survey. The orthophotos and other data may not align. Pierce County assumes no liability for variations ascertained by actual survey. All data is expressly provided AS IS and WITH ALL FAULTS. Pierce County makes no warranty of fitness for a particular purpose.

CountyView Web Map

Fish, wildlife, bald eagle

Buckley Comprehensive Plan

Adopted December 8, 2015, under Ord. No. 31-15

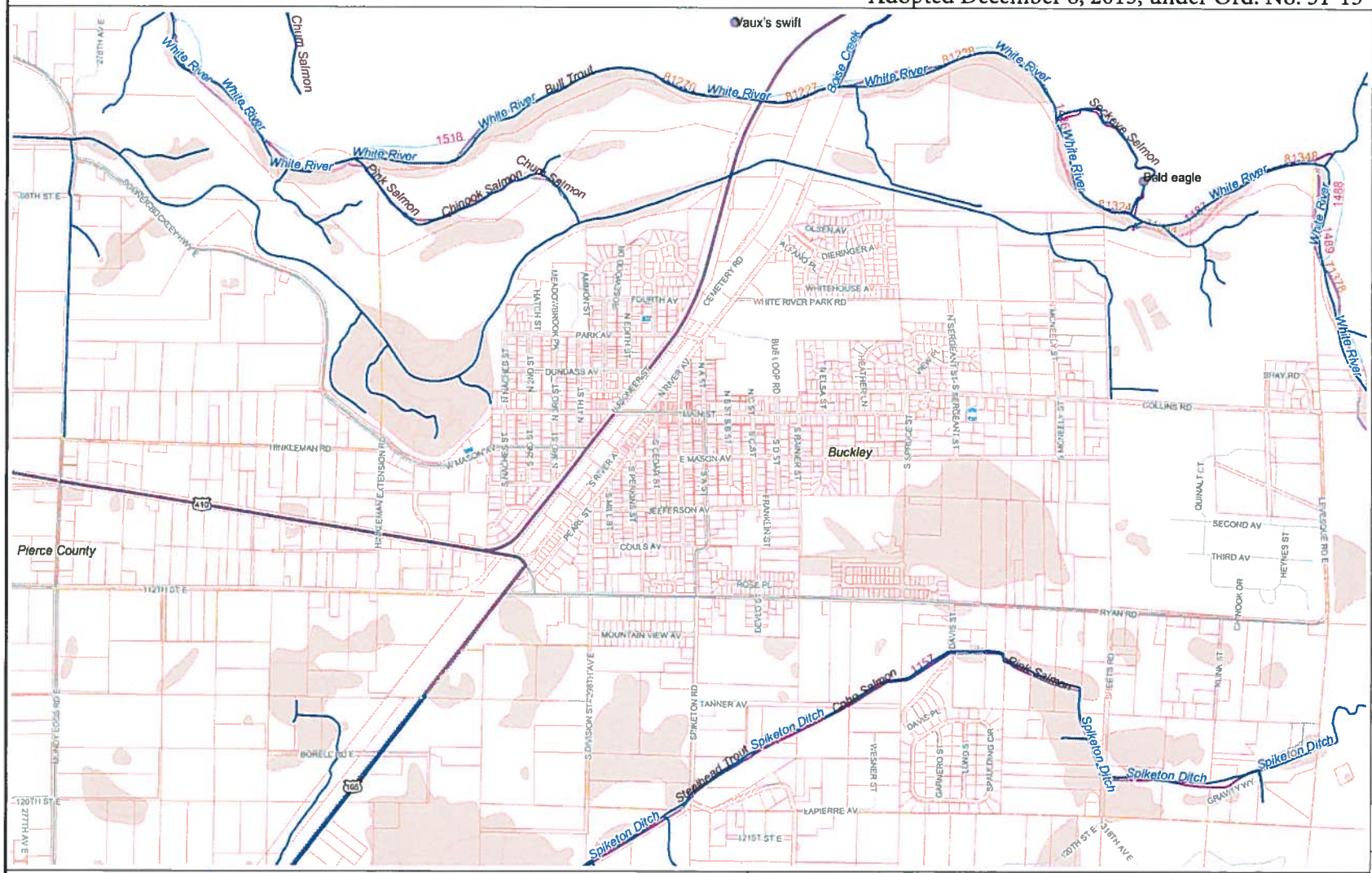

The map features are approximate and are intended only to provide an indication of said feature. Additional areas that have not been mapped may be present. This is not a survey. The orthophotos and other data may not align. Pierce County assumes no liability for variations ascertained by actual survey. All data is expressly provided AS IS and WITH ALL FAULTS. Pierce County makes no warranty of fitness for a particular purpose.

Map Legend

- Wildlife Observation (Point)
- Spotted Owl (Site)
- Fish Location/Migration
  - 0
  - 1
  - 2
  - 3
  - 4
  - 6
  - 7
- Hydro - Centerlines
- Tax Parcels
  - Base Parcel
  - Condominium
  - Other
- Pierce County Basemap
- Roads
  - Interstate
  - Limited Access State Routes
  - Other State Routes
  - Ramps
  - Major Arterial
  - Collector
  - Local Access
- National Wetlands Inventory
- Chinook Presence
- Fish Distribution (WFDW)
- Salmon Distribution
- Wildlife Observation (Polygon)
- Spotted Owl Management Circles

Scale 1:15,197

0 650 1300 ft.

Printed: 4/30/15 4:56 PM